







**XII INTERNATIONAL
SCIENTIFIC AND TECHNICAL
CONFERENCE «NEW
TECHNOLOGIES IN GEODESY,
LAND PLANNING AND
MANAGEMENT OF NATURE»
GeoTech Zakarpattia 2025**

***DEDICATED TO THE 20TH ANNIVERSARY OF THE FACULTY OF GEOGRAPHY
"UZHGOROD NATIONAL UNIVERSITY"***

23-25 October 2025 p.

Uzhgorod

With the support and assistance of:

	MINISTRY OF EDUCATION AND SCIENCE OF UKRAINE
	RESEARCH INSTITUTE OF GEODESY, TOPOGRAPHY AND CARTOGRAPHY (CZECH REPUBLIC)
	UNIVERSITY OF LODZ (LODZ, POLAND)
	TRANSCARPATIAN REGIONAL BRANCH STATE ENTERPRISE "UKRSAGE"
	PUBLIC ASSOCIATION "UKRAINIAN SOCIETY OF GEODESY AND CARTOGRAPHY"
	ZAKPOS COMPANIES

INVITATION

ORGANIZATIONAL COMMITTEE

Co-chairs:

Myroslava Lendel	Vice-Rector for Academic Policy and Research, Ph.D., Professor (Uzhgorod);
Ivan Kalynych	Dean of the Faculty of Geography, Ph.D., (Uzhgorod)

Members of the scientific committee:

Stepan Savchuk	Prof., Dr. hab. eng., Polish Air Force Academy, (Dęblin, Poland)
Jiří Lechner	CSc., researcher of VÚGTK, Ph.D. (Zdiby, Czech Republic);
Gheorghe M.T. Rădulescu	Prof., Dr. hab, Technical University of Cluj-Napoca, (Romania)
Piotr Seliger	Dr., prof. UŁ, Dean of the Branch of the UŁ in Tomaszów Mazowiecki, University of Lodz, Poland
Dorota Zawadzka	Dr. hab., prof. UŁ, head of the Department of Forest Sciences, Branch of the UŁ in Tomaszów Mazowiecki, University of Lodz, Poland
Heorhiy Hrynyk	Dr. hab., prof. UŁ, Branch of the UŁ in Tomaszów Mazowiecki, University of Lodz, Poland
Olena Hrynyk	Dr., Associate Professor, Forest Research Institute, (Sękocin Stary, Poland)
Tomasz Krzysztof Oszako	Prof. Dr. hab. eng., Białystok University of Technology (Białystok, Poland)
Paweł Staniszewski	Dr. hab., Associate Professor, Warsaw University of Life Sciences – SGGW, (Warsaw, Poland)
Myroslav Dnistriansky	Professor of the Department of Geography of Ukraine, Ivan Franko National University of Lviv, DSc, (Lviv)
Serhiy Bortnyk	Head of the Department of Earth Sciences and Geomorphology, Professor of Taras Shevchenko National University of Kyiv, Academician of the Academy of Sciences of Higher Education of Ukraine, (Kyiv).
Ivan Rudakevych	Associate Professor of the Department of Geography of Ukraine and Tourism, Volodymyr Hnatyuk Ternopil National Pedagogical University,
Yu. Yaremko	Acting Director of the Ukrainian Research Institute "Resurs", Doctor of Economics, Professor (Kherson)
Ihor Trevogo	President of the Public Organization "Ukrainian Society of Geodesy and Cartography", DrSc, Prof of the National University "Lviv Polytechnic"

Members of the organizing committee:

Mariya Nychvyd	Senior Lecturer of the Department of Geodesy, Land Management and Geoinformatics, State Higher Educational Institution "Uzhhorod National University", (Uzhhorod), Deputy Chairman
Ivan Prodanets	Director of the Transcarpathian Regional Branch of the SE "UkrSAGE", (Mukachevo)
Mykola Derbak	Director of NPP Synevyr, Ph.D. (Mizhgyrya village)
Vladyslav Peresolyak	Head of the Department of Geodesy, Land Management and Geoinformatics, Uzhgorod National University, Ph.D, (Uzhgorod)
Nataliya Kablak	Professor of the Department of Geodesy, Land Management and Geoinformatics, Uzhgorod National University, DSc., (Uzhgorod)
Ludvyg Potish	Head of the Department of Forestry, Ph.D., Assoc. Prof. (Uzhgorod)
Marianna Saliuk	Head of the Department of Geography and Rational Environmental Management, Uzhgorod National University, Ph.D, (Uzhgorod)

DEAR MISTER/ MRS!

We invite you to participate in the XII **INTERNATIONAL SCIENTIFIC AND TECHNICAL CONFERENCE «NEW TECHNOLOGIES IN GEODESY, LAND PLANNING AND MANAGEMENT OF NATURE» GeoTech Zakarpattya 2025**, which will be held on October 23-25, 2025 at the State Higher Educational Institution "Uzhgorod National University" on the basis of the hotel-ranch "Zolota Hora" (Zolota Hora tract, Uzhgorod)

CONFERENCE THEMES:

- Legal regulation of geodetic, cadastral and geoinformation systems;
- Education in geography, geodesy, cartography and land management; prospects for the development of topographic, geodetic and cartographic activities in Ukraine;
- Study of the figure and external gravitational field of the Earth using ground-based methods and their combination with satellite methods
- Modern trends in the development of cartography and cartographic production, digital photogrammetry;
- Methods of remote sensing of the Earth;
- Modern technologies of laser scanning and unmanned aerial photography;
- Modern geodetic support of nuclear power plants, hydroelectric power plants, airfield complexes, bridges, tunnels, highways, geodetic monitoring in construction;
- National infrastructure of geospatial data;
- Modern land management and cadastre in Ukraine, land and real estate valuation;
- Problems of protection and rational use of land, water and forest resources;
- Current problems of nature management and functioning of the NPF objects of the Carpathian region;
- Use of the resource potential of the Carpathians in the context of sustainable development;
- Impact of different types of nature management on the current state of biodiversity;
- Modern exogenous and technogenic processes

PLANNED EVENTS OF THE CONFERENCE:

Wednesday, October 22 – arrival of participants, check-in at the hotel

Thursday, October 23 – registration of participants, plenary session, informal meeting – gala dinner.

Friday, October 24 – work in sections, excursions.

Saturday, October 25 – final session, departure of participants

REGISTRATION FEE for participants is: **25 €**.

Conference fees include information support, organization of coffee breaks, gala dinner, excursions, publication of materials related to the Conference, technical and organizational services.

CONFERENCE MATERIAL:

Materials must be submitted in the form of abstracts.

Abstracts of reports are submitted in two languages: Ukrainian and English.

Those wishing to take part in the conference must fill out a participant application in the [form](#).

The deadline for submission of materials is **October 1, 2025**
registration is **October 15, 2025**.

CONTACT INFORMATION: Faculty of Geography, UzhNU

88000, Uzhhorod, 14 Universytetska St., room 515

EMAIL: mariya.nychvyd@uzhnu.edu.ua

CHIEF OF THE ORGANIZING COMMITTEE: Kalynych Ivan (+380509262861)

DEPUTY CHAIRMAN OF THE ORGANIZING COMMITTEE: Nychvyd Mariya
(+380679601978)

Go to the conference website



Go to the registration form

